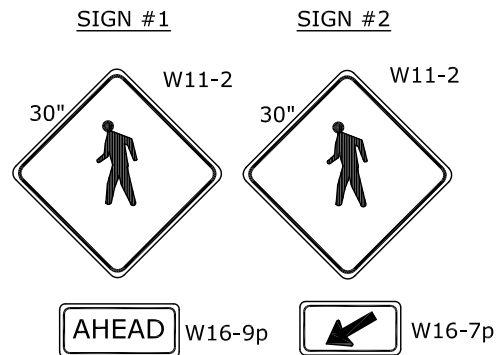


# MID-BLOCK PEDESTRIAN ISLAND CROSSING DETAIL

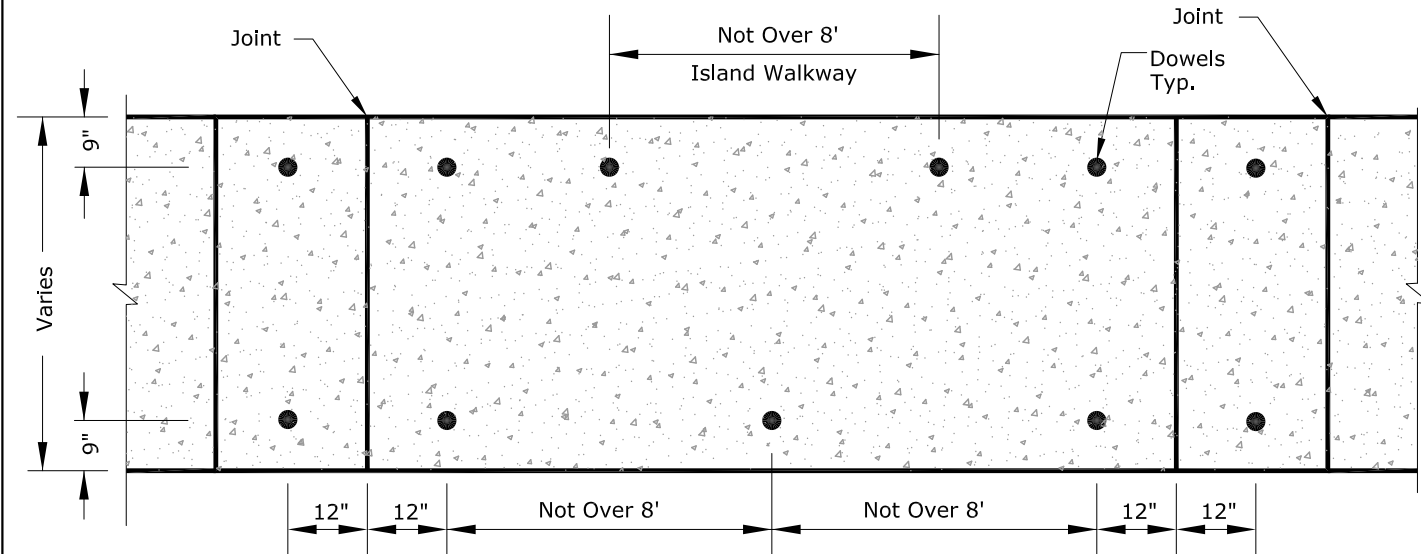
## LEGEND

### PROPOSED SIGNS



## NOTES:

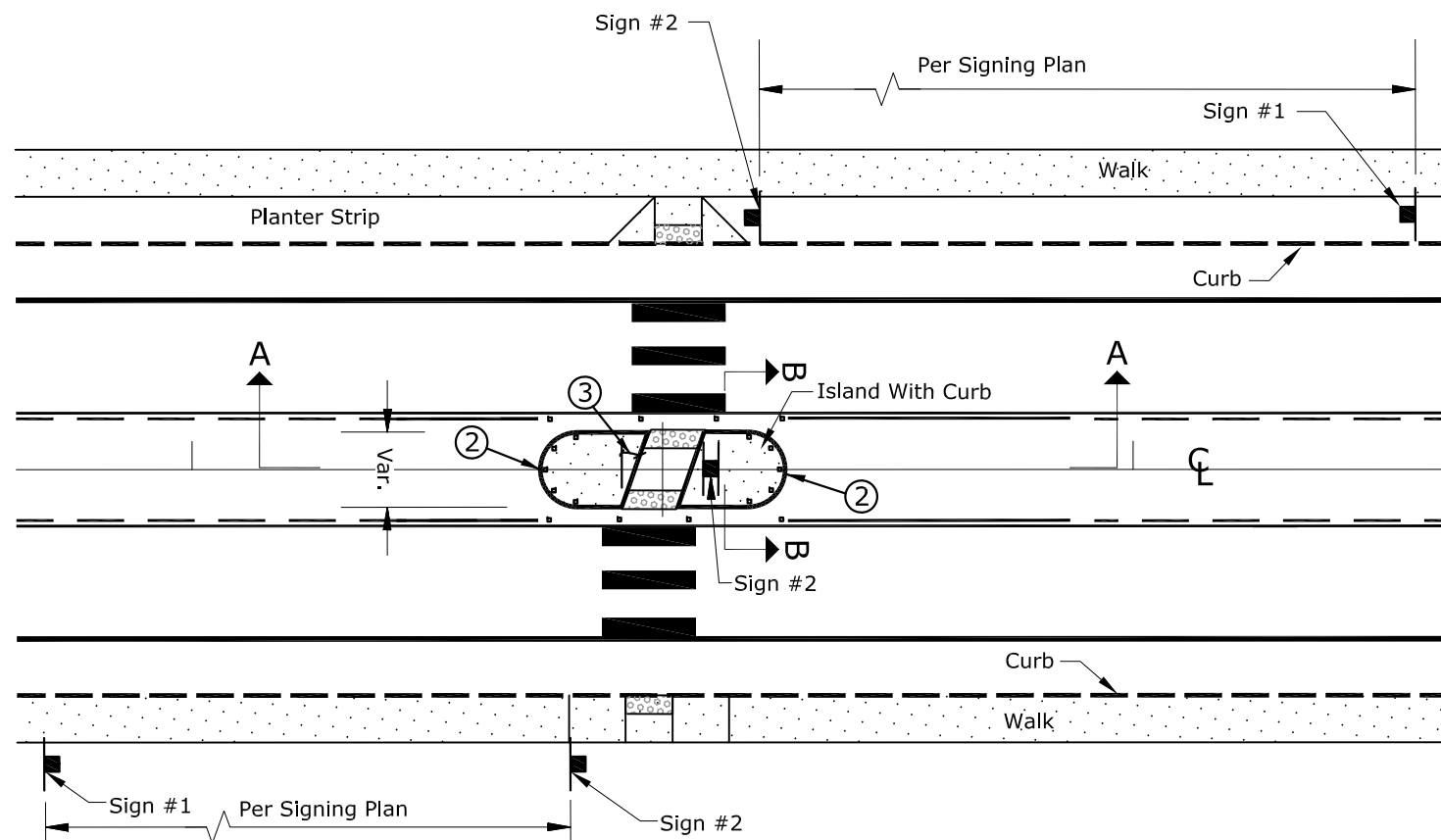
- ① See County Standard Drawing 6110 For Crosswalk Markings.
- ② See County Standard Drawing 2315 For Median Nose Treatment.
- ③ Min. Angle is 30°.
- ④ Island Walkway At Road Grade Level.
- ⑤ Provide Street Lighting to County Std. at Crossing.
- ⑥ For Ramp Details See ODOT RD755 & RD710.
- ⑦ See Signing Plan For Sign Installation Details & Locations.
- ⑧ See Striping Plan For Pavement Markings.
- ⑨ Tactile Warning Panels Within The Island May Be Surface Mount Style. Provide Minimum 2' Separation Between Tactile Warning Panels.



**DOWEL PLAN TYPE 'C' MOUNTABLE CONC. ISLAND**

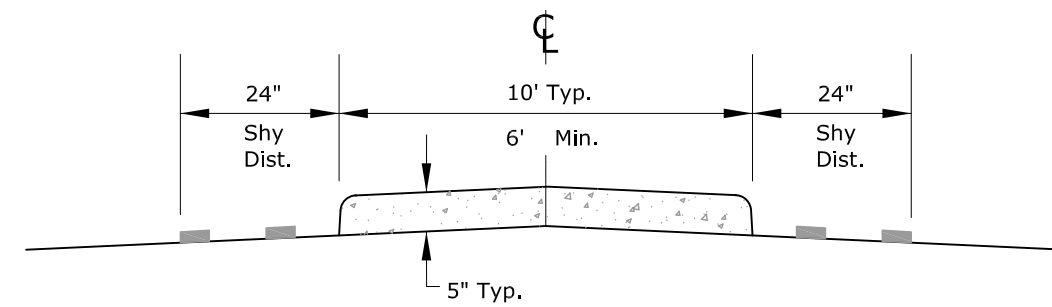
(On Surface of New or Extg. Pavement)

NTS



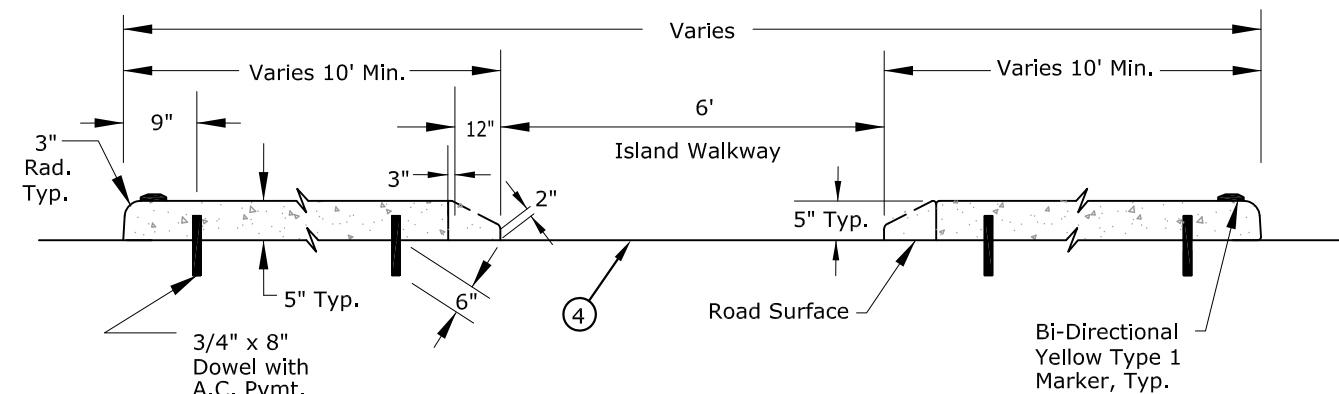
**MID-BLOCK PEDESTRIAN ISLAND CROSSING - TYPICAL**

NTS



**SECTION B-B**

NTS



**SECTION A-A**

NTS

**MID-BLOCK PEDESTRIAN ISLAND  
CROSSING DETAIL**

WASHINGTON COUNTY  
 DEPARTMENT OF LAND USE &  
 TRANSPORTATION  
 ENGINEERING SECTION



WASH. CO. # 2310

EFFECTIVE DATE: 8/01/2018

PLOT STAMP: 07/24/18 9:43A ANTHONYD  
 CAD: 2310.DWG