





North Bethany Main Street



Main Street connects Future Parks and a Civic Use

The North Bethany Main Street connects the future Park Blocks, the future East Community Park, and a future Civic Use that is planned for the southwest edge of the East Community Park.



-  **The Park Blocks will be located along the top of a ridge that runs east-west between Kaiser Road and Primary Street P20.**
The park's location along the ridge was intended to allow views northeast to the Tualatin Hills and southwest to the Tualatin River Valley.
-  **The East Community Park will be located on the east side of Kaiser Road at the east end of the Park Blocks. The park will be approximately 15 acres in size.**
The park anchors the east end of the ridge. The intent was for park's views to extend eastward, terminating at the east end of Primary Street P4.
-  **The Civic Use was intended to be visible from Kaiser Road and the Park Blocks, and is intended to have a design that connects it to the East Community Park.**
The Civic Use will likely be an amenity – such as a plaza or covered pavilion – that can serve as a community gathering place and complement the East Community Park.
-  **Tualatin Hills Park & Recreation District (THPRD) is the park provider for North Bethany.**
In the future, THPRD will conduct master planning for the Park Blocks and East Community Park to determine the design and amenities of these parks.