

2013 Road Fund contract overlay options
(subject to change)

Rd #	Sec	Road Name	From	To	FC	PCI	AreaYd ²	Cost (\$10 per Yd ²)	adjusted costs	notes
		2013 considerations								
1	155800	10 Golf Course RD	Tongue Ln	Cornelius Jur.	RA	60	27,028	\$ 270,282	\$ 700,000	shoulder widening?
2	237400	30 Tonquin RD	End Ugb	Begin Ugb	RA	55	18,699	\$ 186,987	\$ 243,083	FDR?
3	241500	10 Verboort RD	Cornelius-Schefflin Rd	Martin Rd	RA	61	6,389	\$ 63,889	\$ 63,889	
4	223600	20 Scoggins Valley RD	Park entrance	Tanner Creek Rd	RC	55	87,907	\$ 879,067	\$ 879,067	bike /ped
5	253600	20 Wren RD	Susbauer Rd	Cornelius-Schefflin Rd	RC	39	11,939	\$ 119,387	\$ 155,203	FDR?
6	040800	10 170th AV	Rigert Rd	Bany Rd	UA	72	9,348	\$ 93,478	\$ 93,478	
7	040800	20 170th AV	Bany Rd	Oak St	UA	67	16,711	\$ 167,111	\$ 167,111	
8	040800	30 170th AV	Oak St	Farmington Rd	UA	65	11,661	\$ 116,612	\$ 116,612	
9	040800	40 170th AV	Farmington Rd	TV Hwy	UA	70	30,033	\$ 300,330	\$ 300,330	
10	040800	50 170th AV	TV Hwy	Vendia Park Ln	UA	69	16,534	\$ 165,340	\$ 165,340	
11	040800	60 170th AV	Vendia Park Ln	Merlo Rd	UA	65	5,768	\$ 57,680	\$ 57,680	
12	040800	70 170th AV	Merlo Rd	Merlo Dr	UA	84	5,754	\$ 57,542	\$ 57,542	
13	040800	80 170th AV	Merlo Dr	Baseline Rd	UA	66	6,665	\$ 66,648	\$ 66,648	
14	108800	10 Bany RD	Beavtm Jur. (.031 e/167th Pl)	170th Av	UA	56	4,619	\$ 46,193	\$ 46,193	
15	108800	20 Bany RD	170th Av	179th Av	UA	62	9,302	\$ 93,022	\$ 93,022	
16	108800	30 Bany RD	179th Av	185th Av	UA	64	6,428	\$ 64,283	\$ 64,283	
17	126600	30 Cedar Hills BL	End Odot Jur. (Hwy 26 wb ramps)	Barnes Rd	UA	57	1,800	\$ 18,000	\$ 18,000	
18	133000	15 Cornell RD	Cedar Hills Bl	119th Av	UA	56	4,645	\$ 46,453	\$ 46,453	
19	133000	20 Cornell RD	119th Av	Saltzman Rd	UA	53	4,971	\$ 49,707	\$ 49,707	added 8-21-12
20	147200	10 Evergreen PK	185th Av	Cornelius Pass Rd	UA	71	70,518	\$ 705,180	\$ 705,180	coordinate rail removal
21	147200	20 Evergreen PK	Cornelius Pass Rd	Brookwood Pk	UA	69	59,025	\$ 590,247	\$ 590,247	with P&W - rail order # 50882
22	153100	10 Garden Home RD	071st Av	078th Av	UA	62	7,900	\$ 79,000	\$ 79,000	
23	153100	20 Garden Home RD	078th Av	092nd Av	UA	74	13,500	\$ 135,000	\$ 135,000	
24	186800	10 Martin RD	Hwy 47	UGB (.106 n/Hwy 47)	UA	57	1,369	\$ 13,689	\$ 13,689	
25	196000	65 Murray BL	Hwy 26	Science Park Dr	UA	44	8,022	\$ 80,222	\$ 80,222	
26	235200	20 Thompson RD	Permian Dr	Saltzman Rd	UA	59	11,308	\$ 113,083	\$ 113,083	
27	237400	40 Tonquin RD	Begin Ugb	Oregon St	UA	52	4,800	\$ 48,000	\$ 62,400	FDR?
28	244000	70 Walker RD	173rd Av	185th Av	UA	49	13,365	\$ 133,653	\$ 133,653	
29	008000	20 080th AV	Pine St	Oak St	UC	53	916	\$ 9,156	\$ 9,156	
30	008000	30 080th AV	Oak St	Taylor's Ferry Rd	UC	58	12,937	\$ 129,367	\$ 129,367	
31	008000	40 080th AV	Taylor's Ferry Rd	Oleson Rd	UC	63	7,587	\$ 75,867	\$ 75,867	
32	169200	10 Jamieson RD	Scholls Ferry Rd	Beaverton Jur.	UC	67	6,137	\$ 61,367	\$ 61,367	
33	205200	20 Park WY	Marlow Av	Cedar Hills Bl	UC	61	11,432	\$ 114,324	\$ 114,324	
				Totals			515,017	\$ 5,150,166	\$ 5,686,196	

This list represents candidate road segments that are currently being reviewed and considered for pavement overlays. It will be truncated to more accurately align with the adopted budget. Additionally, other roads may become candidates depending on unknown factors.

Rural Roads Safety Plan

Draft List of Community Groups-Stakeholders to engage in plan

- Farm Bureau
- Visitors Association
- Soil-Water Conservation District
- Parks Departments
- Granges
- RROMAC
- Oregon Nursery Association
- Community Supported Agriculture
- Winery Association
- Law Enforcement
- Bicycling Clubs
- Auto Touring Clubs
- Freight-Businesses
- Oregon Equestrian Trails Chapters
- Others?



Tualatin Valley Scenic Bikeway



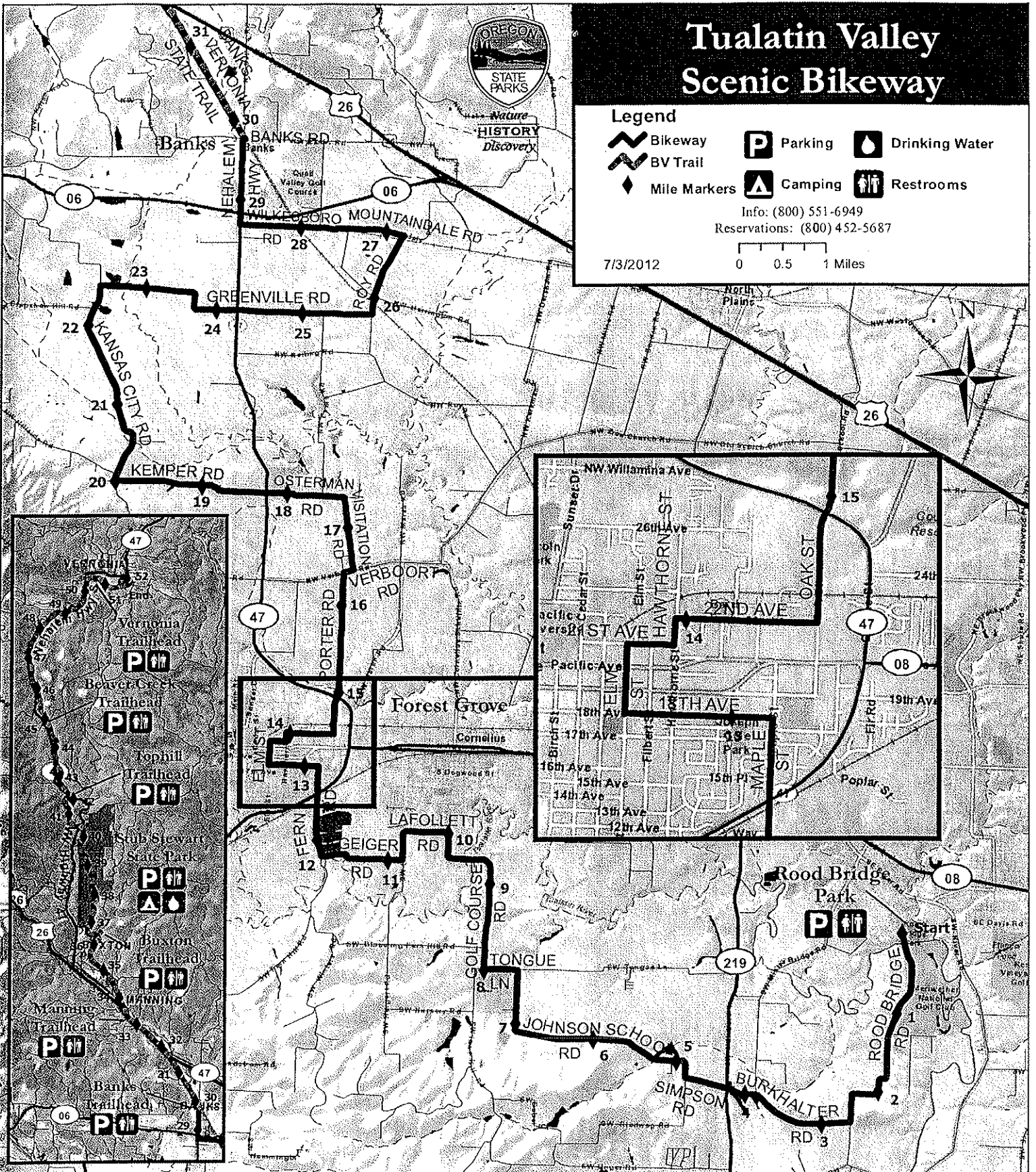
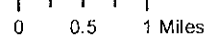
Nature
HISTORY
Discovery

Legend

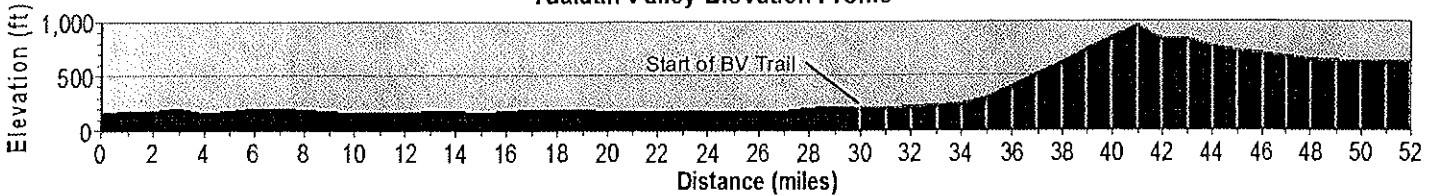
- Bikeway
- BV Trail
- Mile Markers
- Parking
- Camping
- Drinking Water
- Restrooms

Info: (800) 551-6949
Reservations: (800) 452-5687

7/3/2012



Tualatin Valley Elevation Profile



Washington County RROMAC Staff
1400 SW Walnut Street, MS 51
Hillsboro, OR 97123

Dave Schamp

Dave_schamp@co.washington.or.us

Operations Division Manager – Manages the Operations Division
503-846-7610

Todd Watkins, P.E.

Todd_watkins@co.washington.or.us

Operations Engineer – Supervises Asset Management, Project Development, Environmental Services, Inspection and Permits
503-846-7650

Keith Lewis

Keith_lewis@co.washington.or.us

Operations Superintendent – Supervises all road and bridge maintenance crews
503-846-7685

Victoria Saager

Victoria_saager@co.washington.or.us

Management Analyst II – Public Information Officer - manages the URMD program, Service District for Lighting, Adopt-a-Road and Adopt-a-Landscape programs
503-846-7616

Stacia Sheelar

Stacia_sheelar@co.washington.or.us

Senior Administrative Specialist – Supervises administrative team, Assistant to the Division Manager, Administrative support for all citizen committees
503-846-7615

Gary Stockhoff, P.E.

Gary_stockhoff@co.washington.or.us

County Engineer – Manages the Engineering and Construction Services Division
503-846-7820

Stacy Shetler, P.E.

Stacy_shetler@co.washington.or.us

Traffic Engineer – Supervises the Traffic Section (speed, striping, signals, etc.)
503-846-7947

Shelley Oylear

Shelley_oylear@co.washington.or.us

Bike and Ped Coordinator – Oversees the bike and ped program
503-846-7819

County webpage

<http://www.co.washington.or.us/LUT/TransportationServices>

RROMAC email address – goes to Victoria and Stacia

RROMAC@co.washington.or.us

Operations Division

Office: 503-846-7623(ROAD)

Fax: 503-846-7620