








North Bethany Concept Plan Study Area Geography

-  **BETHANY**
Bethany community plan area
-  **NORTH BETHANY**
North Bethany UGB expansion area
-  **GREATER BETHANY**
Potential future build-out scenario for transportation analysis
-  **FULL RTZ EXTENTS FOR GREATER BETHANY**
Area included in transportation analysis

Generalized Community Areas

-  Rock Creek
-  Somerset West
-  Oak Hills
-  Cedar Mill

0 0.5 1 Miles



This product is for informational purposes and may not have been prepared for, or be suitable for legal, engineering, or surveying purposes. Users of this information should review or consult the primary data and information sources to ascertain the usability of the information.

The information on this map was derived from several databases and care was taken in its creation. Washington County cannot accept any responsibility for errors, omissions, or positional accuracy. There are no warranties for this product. However, notification of any errors will be appreciated.

Washington County,
Department of Land Use & Transportation, Planning Division.
155 N. First Ave., Suite 350-14
Hillsboro, OR 97124
(503)846-3519 Email: lutplan@co.washington.or.us
[D:\Client_Files\ANDREA\BthStdyAreas.mxd](#)

