


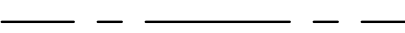






URMD - SW 209th Avenue Sidewalk Improvement Project

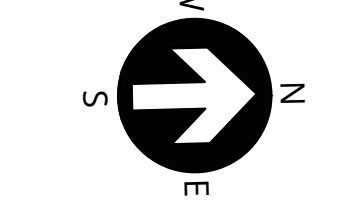
SW Alexander Street to SW Johnson Street

(Preliminary - Design Subject to Change)

January 24th, 2018

LEGEND

-  PROPERTY / RIGHT-OF-WAY LINE
-  RIGHT-OF-WAY CENTERLINE
-  PROPOSED SHARED USE PATH
-  PROPOSED DRIVEWAY APPROACH
-  PROPOSED BIKE LANE SYMBOL
-  PROPOSED BIKE LANE STRIPING
-  EXISTING POWER POLE AND GUY WIRE
-  EXISTING TELECOM. POLE AND GUY WIRE



SCALE: 1" = 20'

