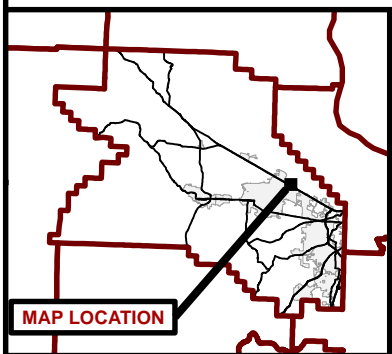

WASHINGTON COUNTY
 OREGON
 Engineering and Construction Services












VICINITY MAP
ROCK CREEK BLVD. U.R.M.D. SAFETY PROJECT



For more information, contact:
 Capital Project Management
 Main: 503-846-7800
 FAX: 503-846-7810
lutproj@co.washington.or.us
www.wc-roads.com



Map Date: May 24, 2016
 Prepared by: EDF
 Not to Scale

-  Project Location
-  Highways
-  Major Roads
-  Collector Roads
-  Local Streets
-  Private Streets
-  County Boundary
-  Urban Growth Bdy.
-  Cities
-  Rivers / Lakes
-  Streams

DISCLAIMER: This product is for informational purposes and may not have been prepared for, or be suitable for legal, engineering or surveying purposes. Users of this information should review or consult the primary data and information sources to ascertain the usability of the information.