



WASHINGTON COUNTY
OREGON












Engineering and Construction Services

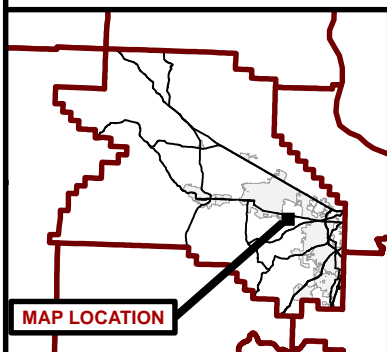
VICINITY MAP
KINNAMAN ROAD U.R.M.D. SAFETY PROJECT

For more information, contact:
Capital Project Management
Main: 503-846-7800
FAX: 503-846-7810
lutproj@co.washington.or.us
www.wc-roads.com



Map Date: May 24, 2016
Prepared by: EDF
Not to Scale

-  Project Location
-  Highways
-  Major Roads
-  Collector Roads
-  Local Streets
-  Private Streets
-  County Boundary
-  Urban Growth Bdy.
-  Cities
-  Rivers / Lakes
-  Streams



MAP LOCATION

DISCLAIMER: This product is for informational purposes and may not have been prepared for, or be suitable for legal, engineering or surveying purposes. Users of this information should review or consult the primary data and information sources to ascertain the usability of the information.