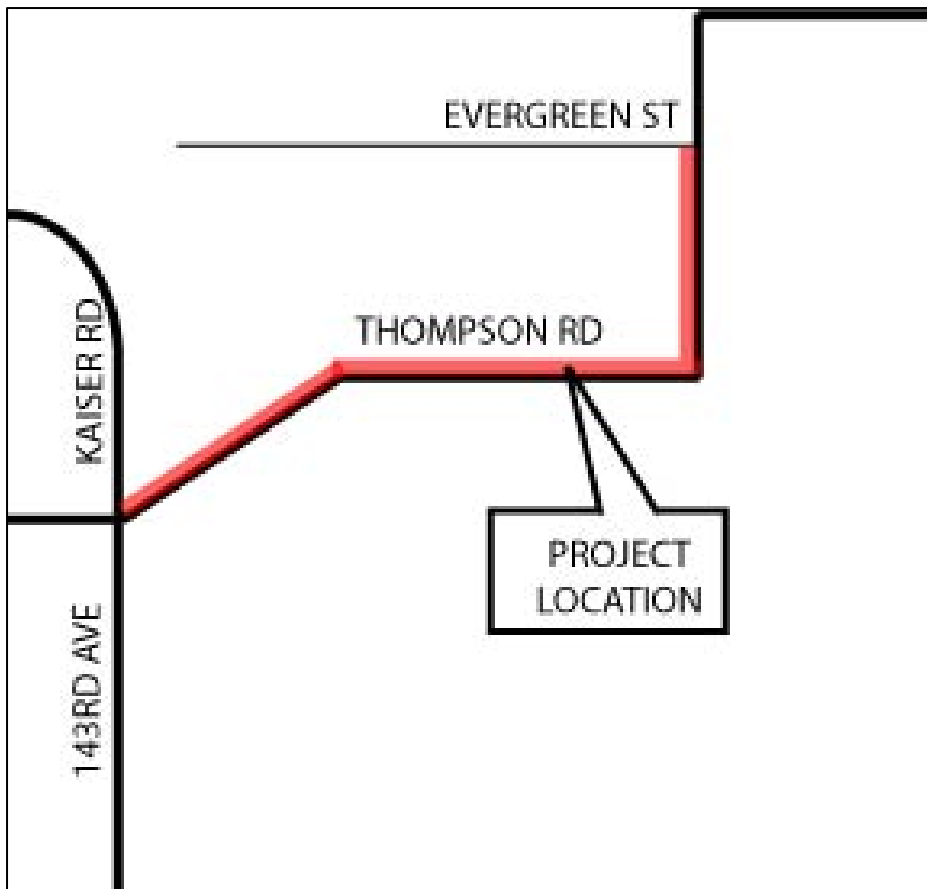




Department of
Land Use & Transportation

URMD Safety Improvement 2014-2015

Minor Betterment Candidate 282 (revised) – Thompson Road



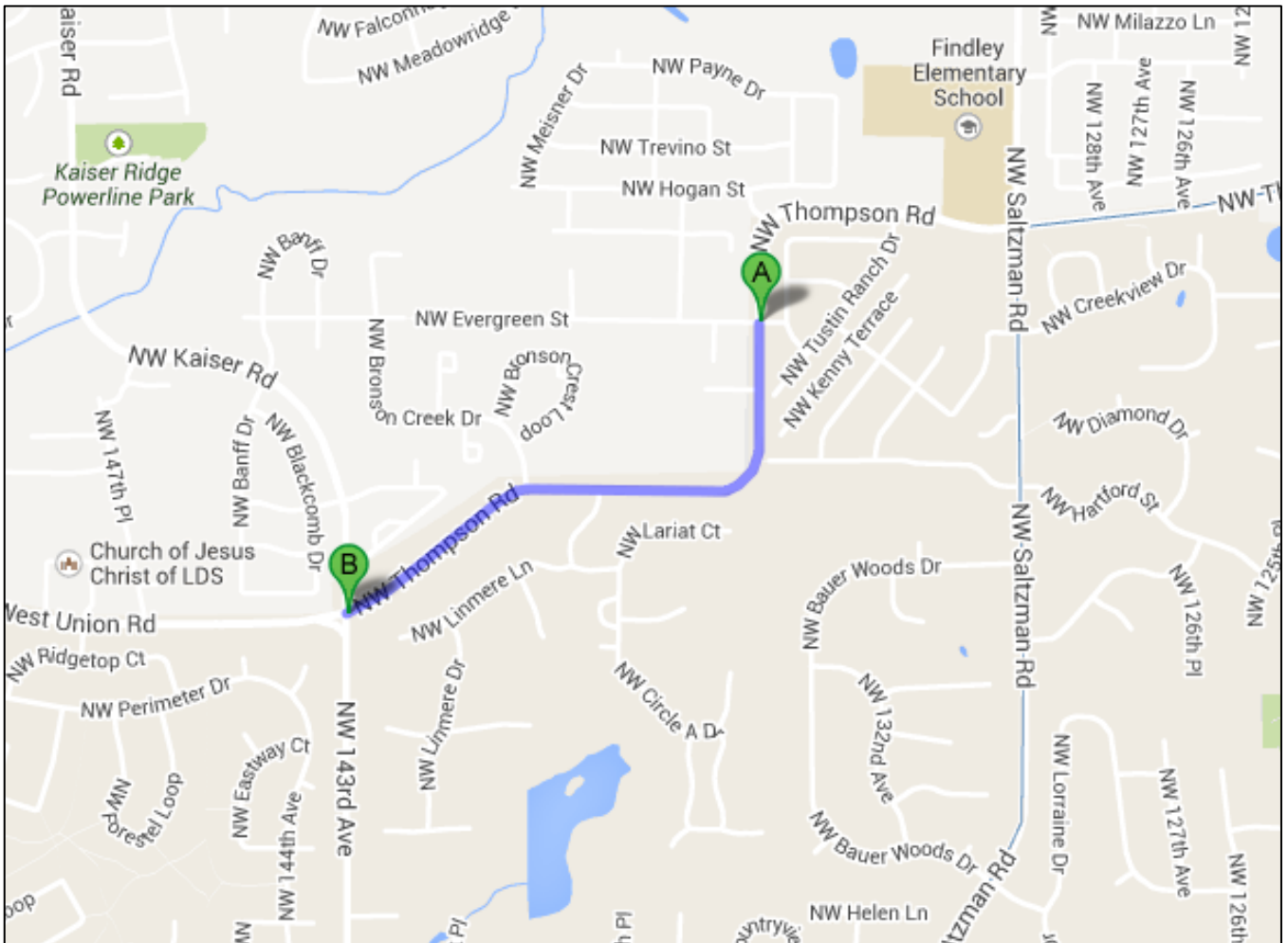
Construct a pedestrian path on the
north side of Thompson Road between Evergreen
Street and 143rd Avenue



Department of
Land Use & Transportation

URMD Safety Improvement 2014-2015

Minor Betterment Candidate 282 (revised) – Thompson Road



Near school, parks, residential, near TriMet Routes 50
(Saltzman), 47 (143rd), and 67 (Bethany Blvd)



Department of
Land Use & Transportation

URMD Safety Improvement 2014-2015

Minor Betterment Candidate 282 (revised) – Thompson Road




Thompson Road south of Evergreen Street looking north



Department of
Land Use & Transportation

URMD Safety Improvement 2014-2015

Minor Betterment Candidate 282 (revised) – Thompson Road



Thompson Road south of Evergreen Street looking south



Department of
Land Use & Transportation

URMD Safety Improvement 2014-2015

Minor Betterment Candidate 282 (revised) – Thompson Road



Thompson Road near Circle A Drive looking east



Department of
Land Use & Transportation

URMD Safety Improvement 2014-2015

Minor Betterment Candidate 282 (revised) – Thompson Road



Thompson Road near Circle A Drive looking west



Department of
Land Use & Transportation

URMD Safety Improvement 2014-2015

Minor Betterment Candidate 282 (revised) – Thompson Road



Thompson Road near 143rd Avenue looking east